




GOVERNMENT OF GOA
Directorate of Settlement and Land Records
PANAJI - GOA

PLAN

SHOWING THE WATERBODY AND THE 50 METER BUFFER ZONE AND
THE INFLUENCE ZONE BOUNDARY DULY SUPERIMPOSED ON THE SURVEY
WETLAND AUTHORITY, SALGAO, BARDEZ-GOA.

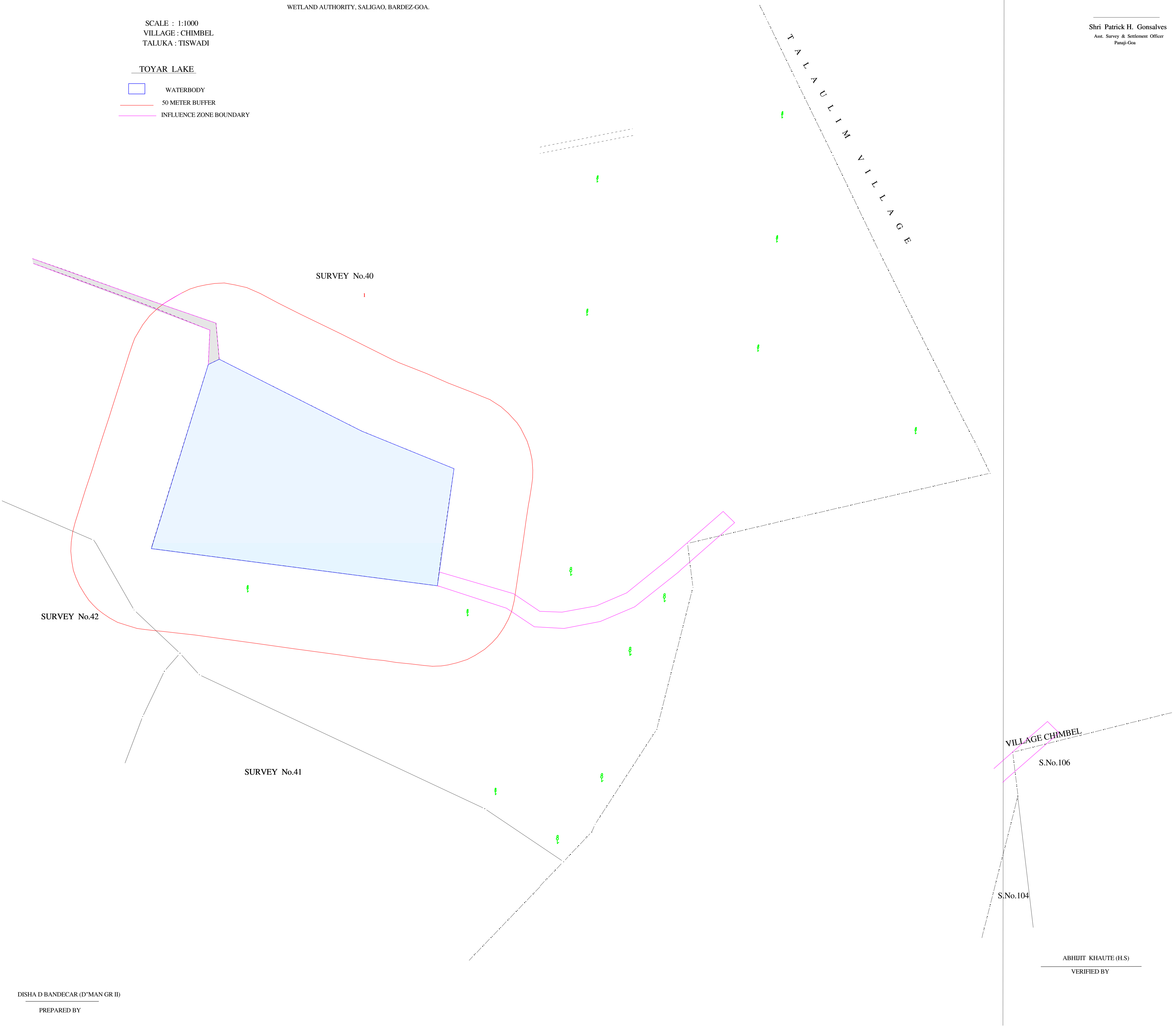
SCALE : 1:1000
VILLAGE : CHIMBEL
TALUKA : TISWADI

TOYAR LAKE

-  WATERBODY
-  50 METER BUFFER
-  INFLUENCE ZONE BOUNDARY

SCALE : 1:1000
VILLAGE : TALAULIM
TALUKA : TISWADI

Shri Patrick H. Gonsalves
Asst. Survey & Settlement Officer
Panaji-Goa



DISHA D BANDECAR (D'MAN GR II)
PREPARED BY

VILLAGE CHIMBEL
S.No.106
S.No.104

ABHIJIT KHAUTE (H.S)
VERIFIED BY