




SCALE : 1:1000
VILLAGE : REVORA
TALUKA : BARDEZ
DASHI LAKE



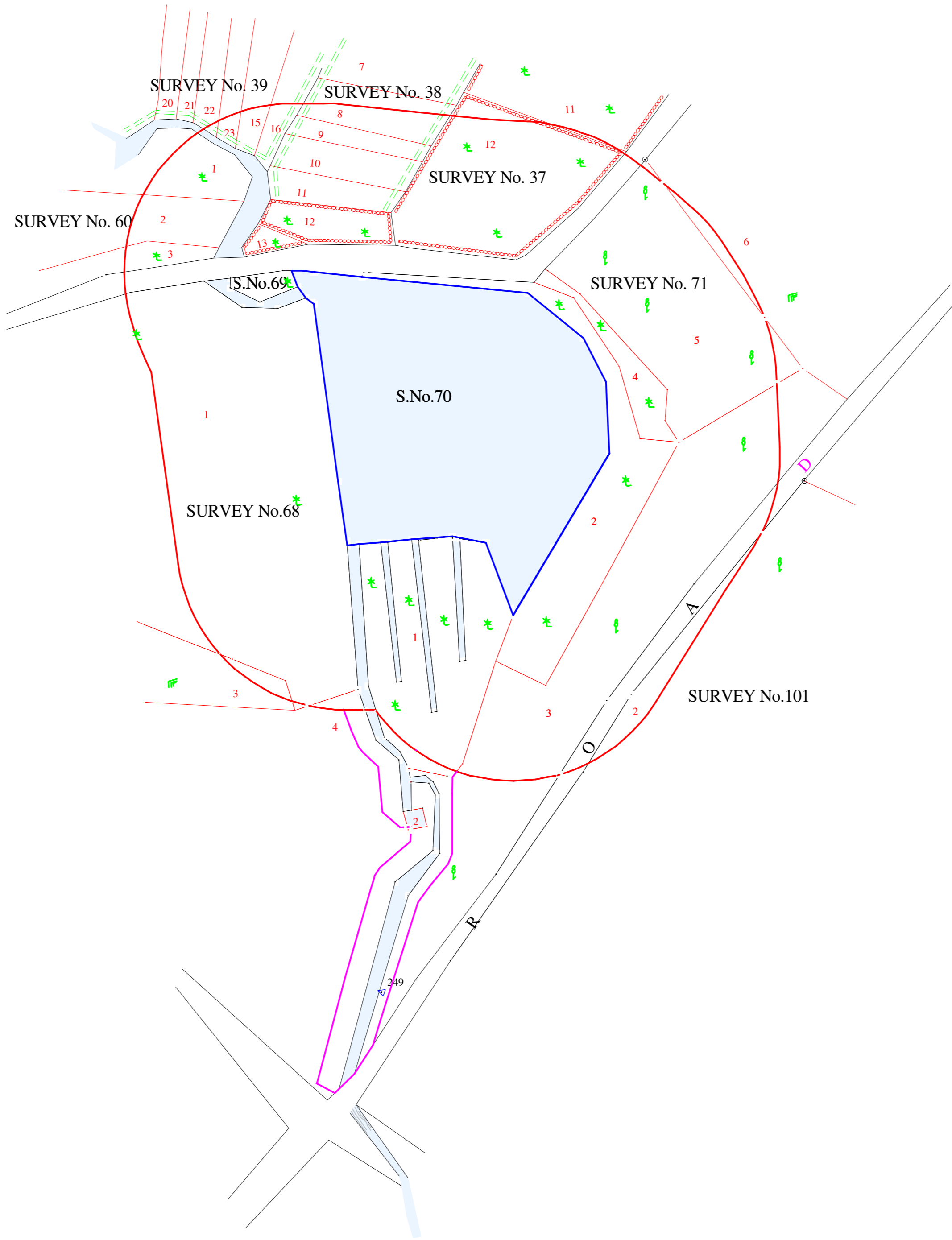
GOVERNMENT OF GOA
Directorate of Settlement and Land Records
PANAJI - GOA

PLAN

SHOWING THE WATERBODY AND THE 50 METER BUFFER ZONE AND THE INFLUENCE ZONE BOUNDARY DULY SUPERIMPOSED ON THE SURVEY PLAN AS PER THE PLAN SUBMITTED BY THE OFFICE OF THE GOA STATE WETLAND AUTHORITY, SALIGAO, BARDEZ-GOA AND REQUESTED VIDE E-MAIL DATED 15/06/2021 FROM M.S (GOA STATE WETLAND AUTHORITY)

-  WATERBODY
-  50 METER BUFFER
-  INFLUENCE ZONE BOUNDARY

PATRICK H. GONSALVES
A.S. & S.O



SANTOSH CHODANKAR (F.S.)
PREPARED BY

SWETA PEDNEKAR (H.S.)
PREPARED BY