






GOVERNMENT OF GOA  
 Directorate of Settlement and Land Records  
 PANAJI - GOA

PLAN

SHOWING THE WATERBODY, 50 METER BUFFER ZONE AND INFLUENCE ZONE  
 SUPERIMPOSED ON THE SURVEY PLAN AS PER THE PLAN SUBMITTED BY THE  
 OFFICE OF THE GOA STATE WET LAND AUTHORITY SALIGAO BARDEZ GOA.

-  WATERBODY
-  50 METER BUFFER ZONE
-  INFLUENCE ZONE

*Sube*  
 A.S.& S.O.



Scale 1:2000  
**UDDEN LAKE**  
 VILLAGE - SHIRODA  
 TALUKA - PONDA



*V.Rajadev*  
 VANDANA RAJADEV (F.S.)  
 PREPARED BY

*Sweta Pednekar*  
 SWETA PEDNEKAR (H.S.)  
 VERIFIED BY  
 FILE NO: ASSO/2/2020